

Downtown

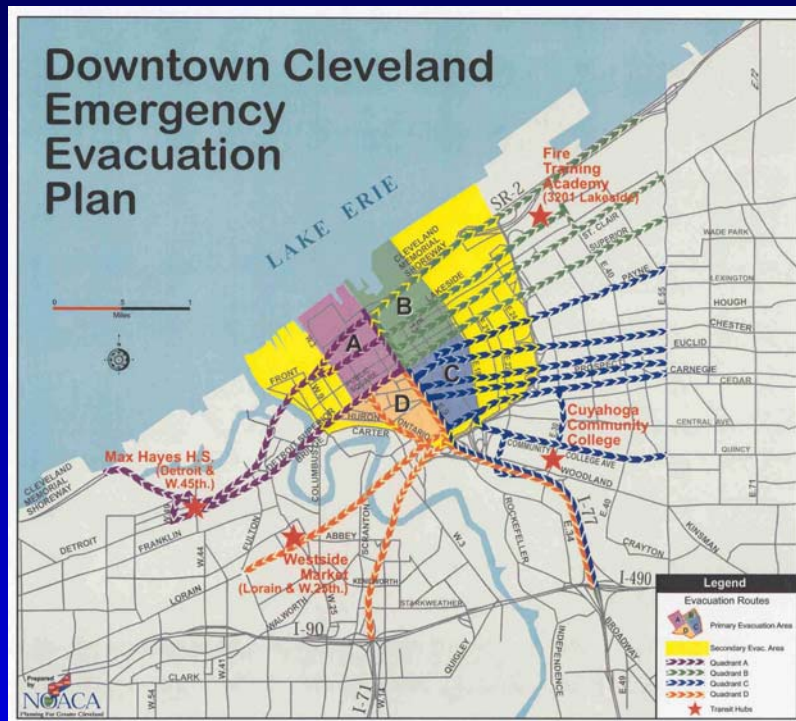
Cleveland

Emergency

Evacuation

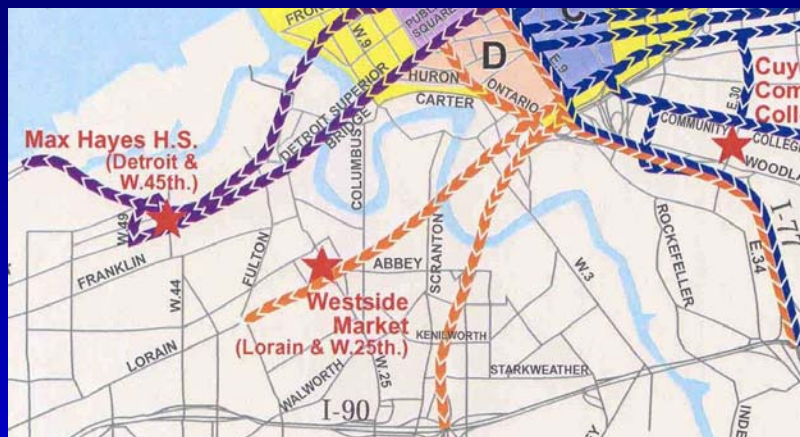
Plan

Where are you / Where do you park?



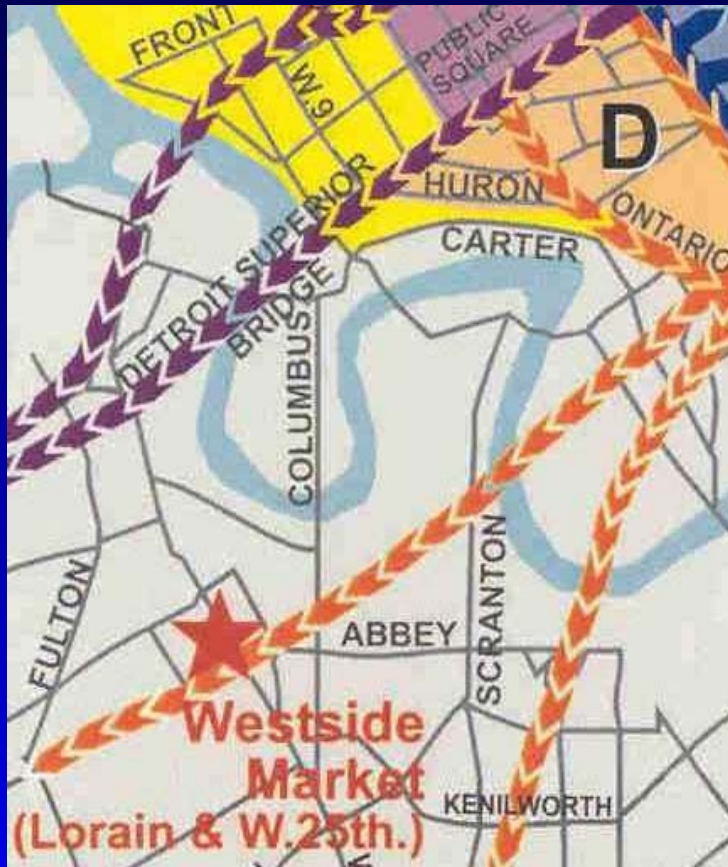
- ▶ Landmark Office Towers is located in Quadrant “D”
- ▶ If you park in a different Quadrant, your evacuation route will be different.

Quadrant “D” Evacuation Route



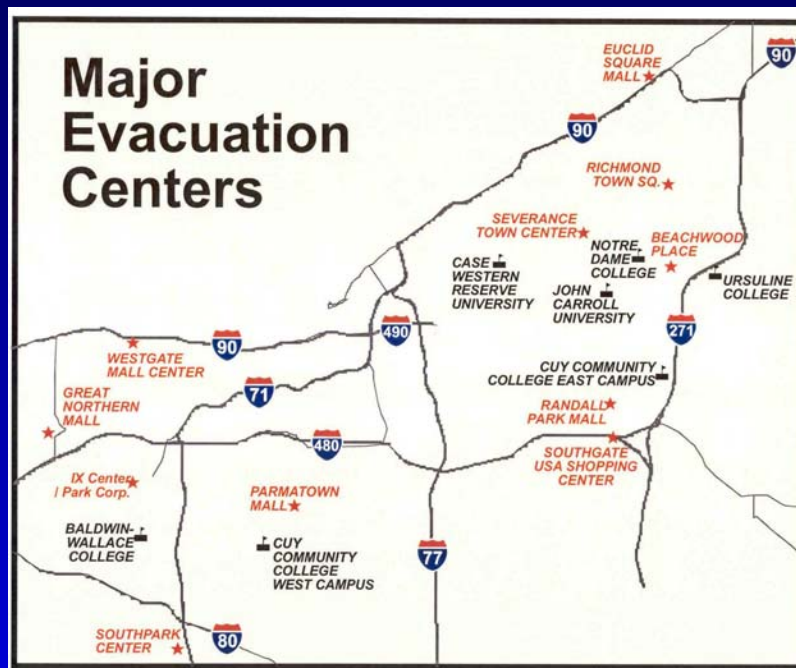
- South on the Inner Belt to I-90 / I-71
- South on I-77
- West on Lorain / Carnegie Bridge
- Possible alternates might include Broadway.

Pedestrian Evacuation Route



- ▶ Walking is a last resort.
- ▶ If necessary, pedestrians from Quadrant “D” would proceed to the Westside Market (Lorain & W. 25th) via the Lorain/Carnegie Bridge.

Transit Hubs




- Returned to downtown when safe to get your vehicle.
- Transported by public transit to major evacuation centers where you can arrange for pick up by family or friends, etc.

What should I know now?



- Know which quadrant you work and park in and the pre-designated evacuation routes from that quadrant.
- If unable to use pre-designated evacuation route, drive from downtown following directions given by safety forces.
- If unable to use your vehicle or public transit, proceed to the nearest transit hub by foot.




What do I need to do individually?



- ▶ Pre-plan with others you may travel with.
- ▶ Know your alternate routes home.
- ▶ Be familiar with the public transit system.
- ▶ Establish a communication plan with family members.

Where Can I Get More Information?



American Red Cross web site at :


<http://www.redcross.org/>

White House Homeland Security Page at :

<http://www.whitehouse.gov/homeland/>

City of Cleveland Emergency Preparedness Page at:

<http://www.city.cleveland.oh.us/emergency/emergencyind.html>



Questions on the downtown Cleveland evacuation plan.